





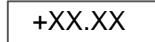



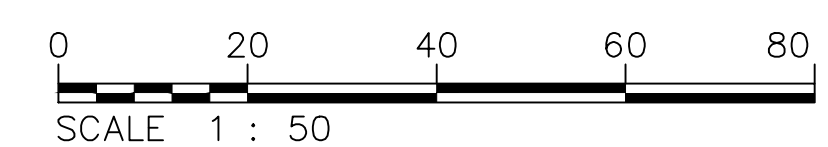
- ## Notes

1. For setting out point information and schedules, refer to DRG0108.
2. Refer to DRG0103 for sections A-A, B-B and C-C.

Legend

	Bank top
	Bank bottom
	Existing Surface Water Chamber
	Proposed Surface Water Sewer
	Proposed Surface Water Chamber
	Existing Trees
+XX.XX	Existing ground level
	Proposed ground level
	Area to be reinforced with Turf Reinforcement Mat erosion protection

SAFETY, HEALTH AND ENVIRONMENTAL INFORMATION
In addition to the hazards / risks normally associated with the types of work detailed on this drawing, note the following :
CONSTRUCTION
MAINTENANCE / CLEANING / OPERATION
It is assumed that all works will be carried out by a competent contractor working, where appropriate, to an approved method statement.

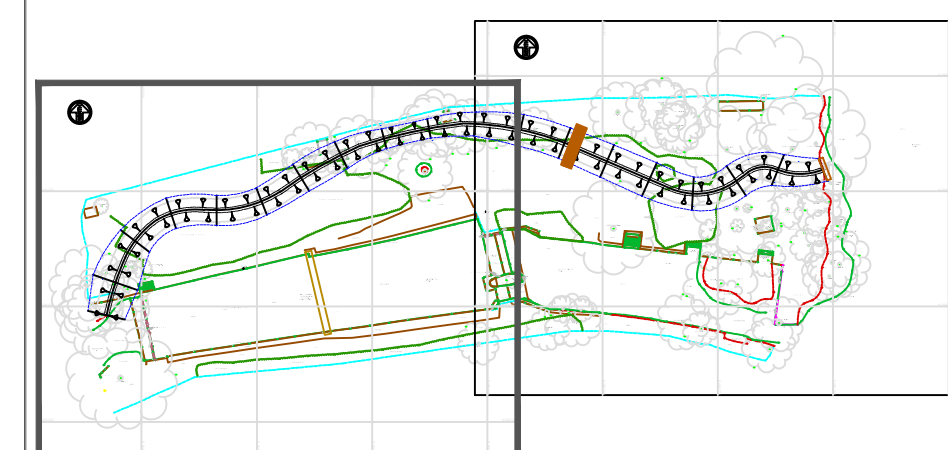


This drawing is not to be used in whole or part other than for the intended purpose and project as defined on this drawing. Refer to contract for full terms and conditions.

	Date	Description of revision	Drawn	Checked	Review'd	Approved
C1.0	09/18	For Construction				

			DRAWING STATUS
--	--	--	----------------

DETAILED DESIGN - FOR CONSTRUCTION



"Contains Environment Agency information © Environment Agency and/or database right".



PROJECT

TUMBLING BAY FISH PASS

	DRAWING TITLE
--	---------------

SITE LAYOUT

DESIGNED AS	DRAWN AS	CHECKED	REVIEWED	APPROVED
DATE 09/09/18	DATE 09/09/18	DATE 09/09/18	DATE 09/09/18	DATE 09/09/18

DRAWING UNITS U.N.O.		SCALE AT A1 (841X594mm)
DIMENSIONS IN METRES		1:100
LEVELS IN METRES AOD		

DRAWING No.		REV.
		C1.0